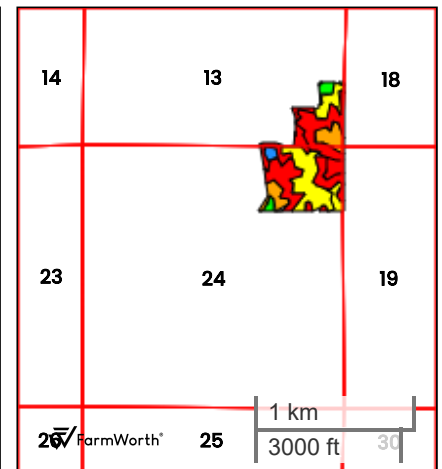
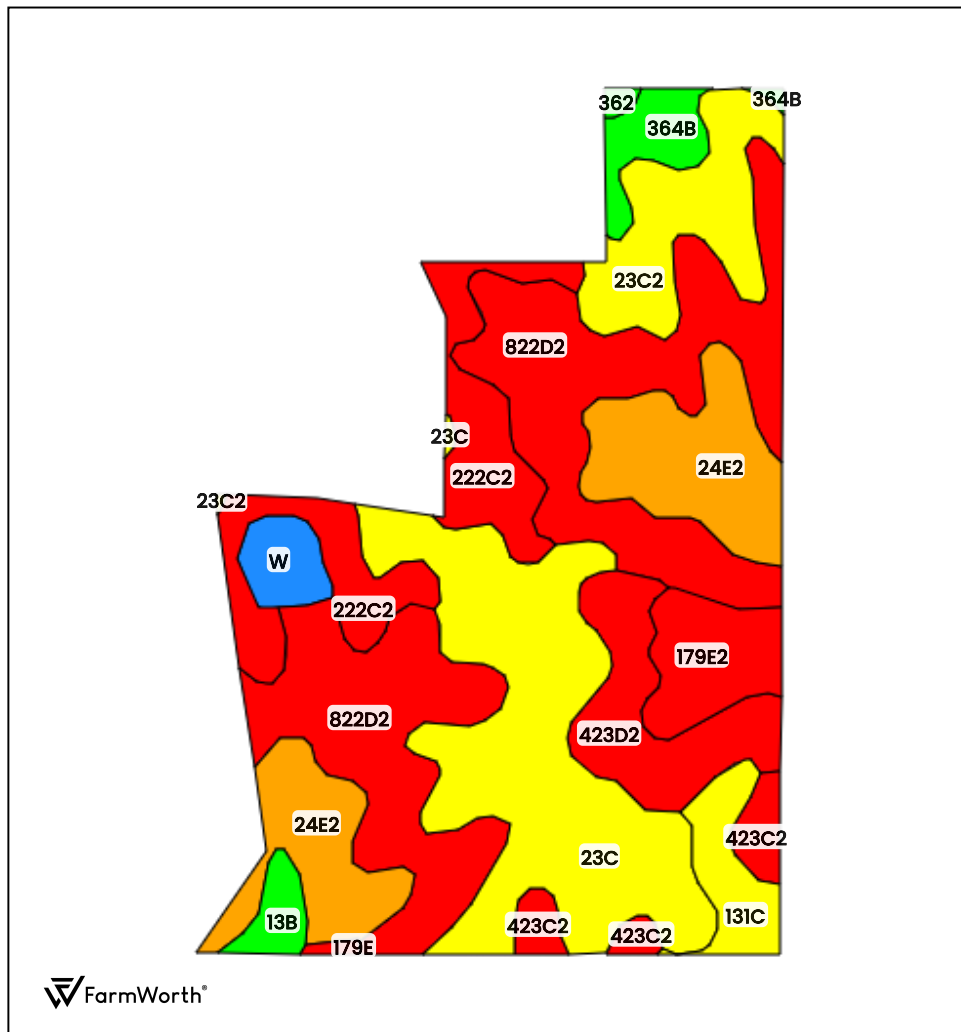




FARM 38 (EAST HALF) (75.00 AC TOTAL, 25.28 AC TILLABLE)

TOTAL SOILS



County: **Clarke County, IA**

Location: **13-73N-25W**

Township: **Fremont**

Acres: **75.00**



Date: **10/08/2025**



Field borders obtained from Farm Service Agency
as of 2008

FarmWorth, LLC makes no representations or warranties, express or implied, as to the accuracy of any information, data, numerical values, boundaries, or any other information generated through the use of FarmWorth.com. User is solely responsible for independently investigating and determining all information provided through FarmWorth.com prior to use and waives any and all claims against FarmWorth, LLC for any inaccuracies or inconsistencies in the information and/or data.

Code	Description	Acres	% of field	IA CSR2	Overall NCCPI	Soil Class (Irr)	Soil Class (Non-Irr)	Drainage Class
822D2	Lamoni clay loam, 9 to 14 percent slopes, moderately eroded	21.10	28.13 %	11	63	-	4	Somewhat poorly drained
23C	Arispe silty clay loam, 5 to 9 percent slopes	15.35	20.47 %	66	81	-	3	Somewhat poorly drained
24E2	Shelby clay loam, 14 to 18 percent slopes, moderately eroded	9.55	12.73 %	40	66	-	4	Well drained
222C2	Clarinda silty clay loam, 5 to 9 percent slopes, moderately eroded	7.14	9.52 %	28	52	-	4	Poorly drained
23C2	Arispe silty clay loam, 5 to 9 percent slopes, moderately eroded	5.27	7.03 %	62	76	-	3	Somewhat poorly drained
423D2	Bucknell silty clay loam, 9 to 14 percent slopes, moderately eroded	4.84	6.45 %	6	62	-	4	Somewhat poorly drained
179E2	Gara clay loam, 14 to 18 percent slopes, moderately eroded	3.12	4.16 %	23	62	-	6	Well drained
131C	Pershing silt loam, 5 to 9 percent slopes	2.30	3.07 %	65	73	-	3	Somewhat poorly drained
364B	Grundy silty clay loam, 2 to 5 percent slopes	1.82	2.43 %	72	79	-	2	Somewhat poorly drained
423C2	Bucknell silty clay loam, 5 to 9 percent slopes, moderately eroded	1.76	2.35 %	34	69	-	3	Somewhat poorly drained
W	Water	1.45	1.93 %	0	0	-	-	-
13B	Olmitz-Zook-Colo complex, 0 to 5 percent slopes	1.01	1.35 %	77	80	-	2	Poorly drained

Code		Description	Acres	% of field	IA CSR2	Overall NCCPI	Soil Class (Irr)	Soil Class (Non-Irr)	Drainage Class
362		Haig silt loam, 0 to 2 percent slopes	0.16	0.21 %	83	74	-	2	Poorly drained
179E		Gara loam, 14 to 18 percent slopes	0.13	0.17 %	30	66	-	6	Well drained
				Average:	35.9	66.7			

IA has updated the CSR values for each county to CSR2.
Soils data provided by USDA and NRCS.